

**P.U.G. - Piano Urbanistico Generale
artt. 8 - 9 - 11 L. R. n° 20 - 27.07.2001**



**COMUNE DI
CANDELA**



Regione Puglia



Provincia di Foggia



Progettista

**Studio A&U
Arch. Antonio DEMAI**

Consulenze specialistiche

**Ing. Tommaso Farenga (VAS)
Geol. Vincenzo Troncone (Geologia)
Geom. Giuseppe De Meo (Rilievi topografici)**

Collaborazioni

**Dott. Arch. Marco Corsi
Dott. Arch. Nicola Argentieri**

**SINDACO
Dott. Nicola GATTA**

**R.U.P.
Ing. Beniamino
LAMANNA**

**TAV.
QC.22.4**

Sezione **A3 - STUDIO GEOLOGICO**

**QUADRO
CONOSCITIVO**

Titolo

Tomografie Goelettriche

00	Settembre 2017	Emissione Bozza	Vega	Arch. Demaio	Arch. Demaio
Rev.	Data	Oggetto della revisione	Elaborazione	Verifica	Approvazione
Scala:					
Formato:	Codice Elaborato	A.3-QC.22.4	Nome file	A.3-QC.22.4 - Tomografie Goelettriche.pdf	

GEOING Srl
P.IVA 03106697116

Via Nazionale n.78
|
71023 Bovino (FG)
|

Tel.: 0881-961921
Fax: 0881 961921

COMUNE DI CANDELA (FG)

STUDIO GEOLOGICO PRELIMINARE AL PIANO URBANISTICO COMUNALE (P.U.C.)

TOMOGRAFIE GEOELETTRICHE

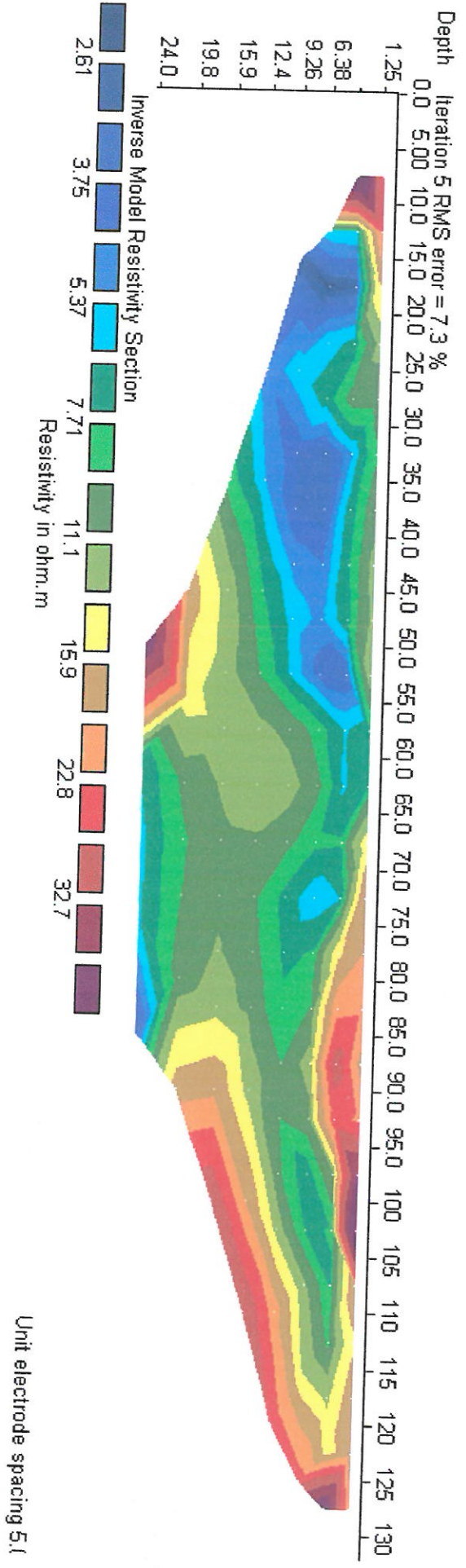
DOTT. GEOLOGA
Lorella Troncone



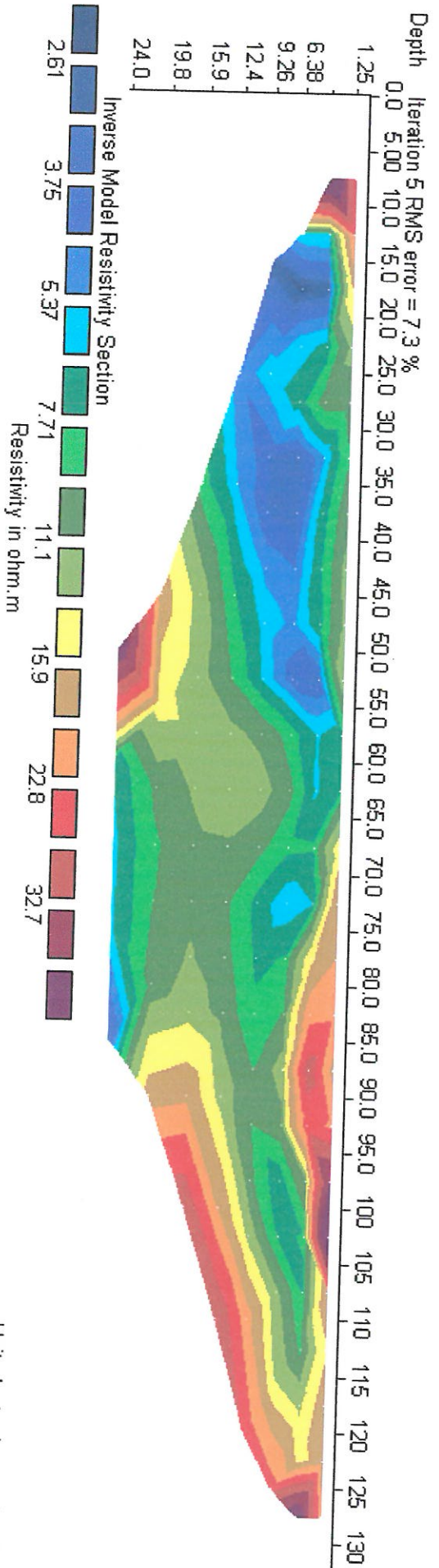
Bovino 08-11-05

DOTT. GEOLOGO
Vincenzo Troncone



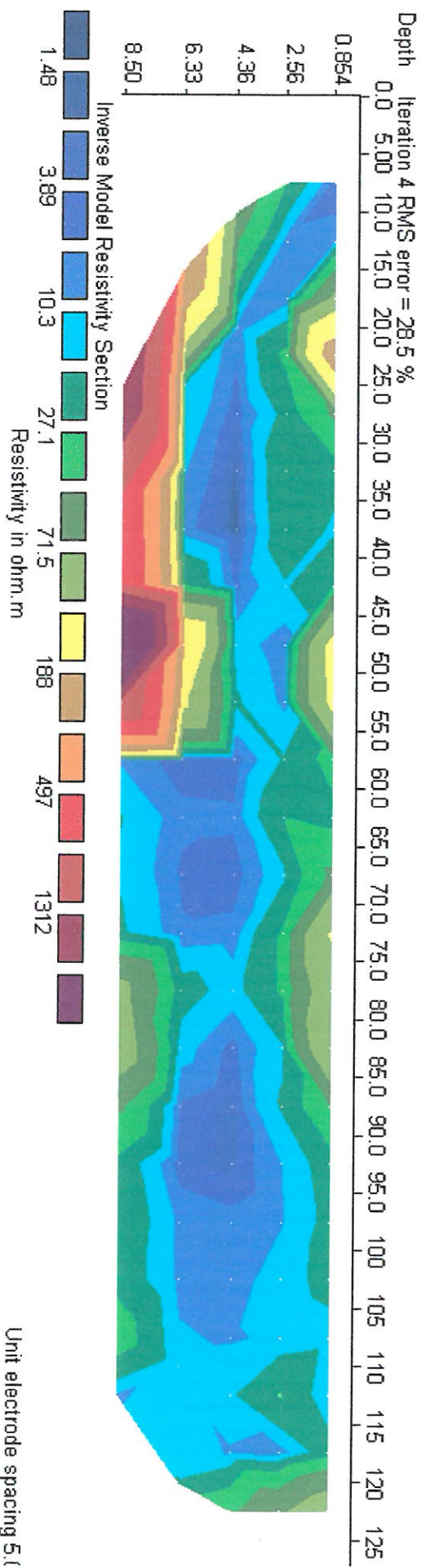


WENSCANDELAI

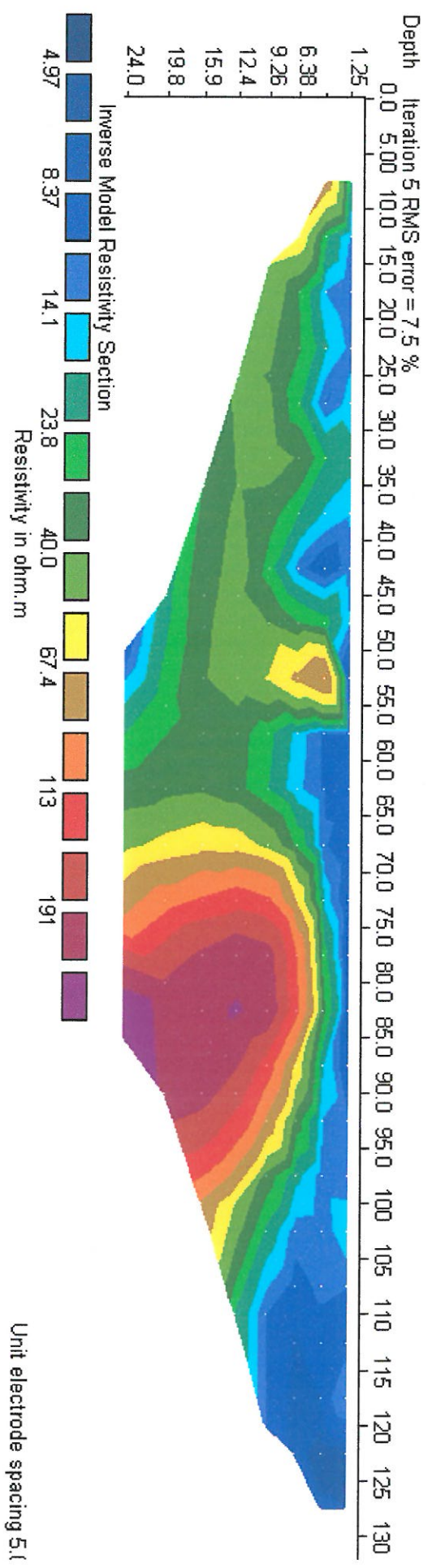


WENSCANDELLAS2

Sting/Swift prg: DIP-DIP

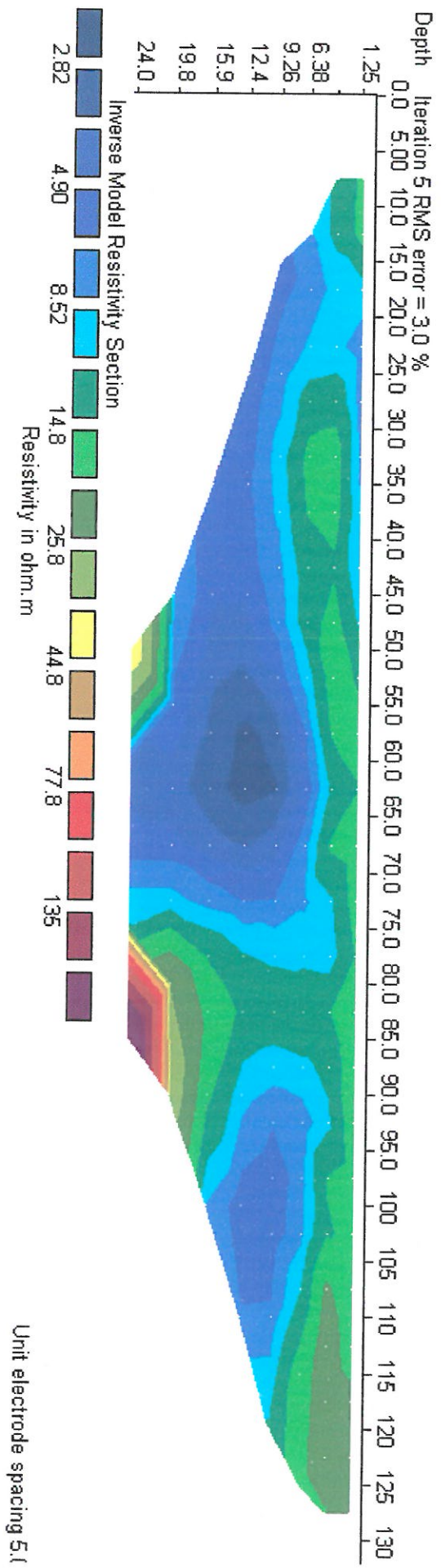


DIP_DIPCANDELAS2

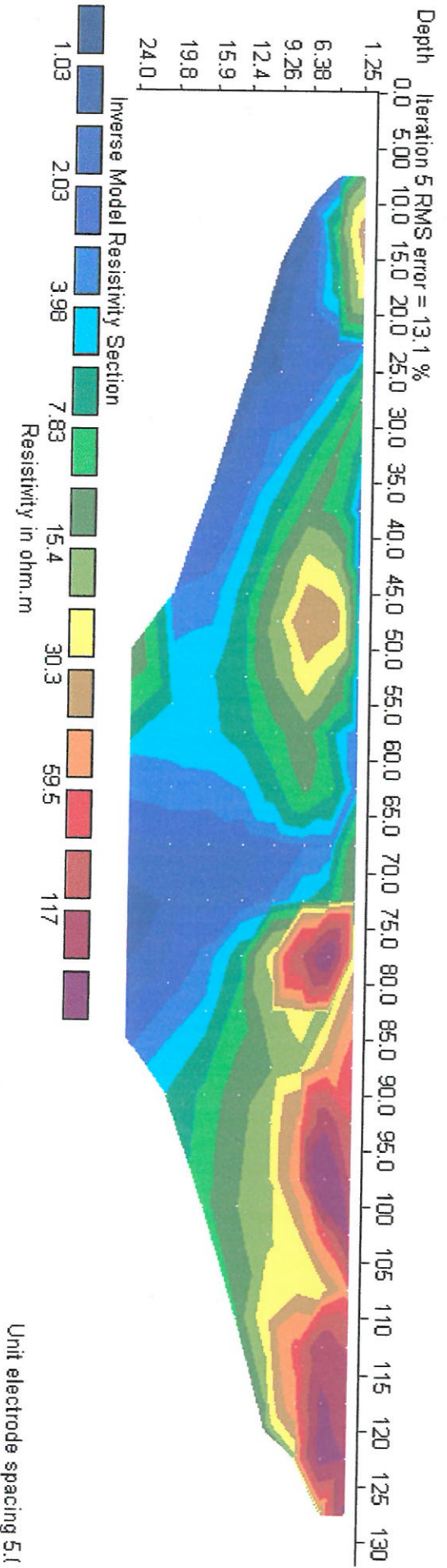


WENSCANDELAS3

Sting/Swift prg: Wven28

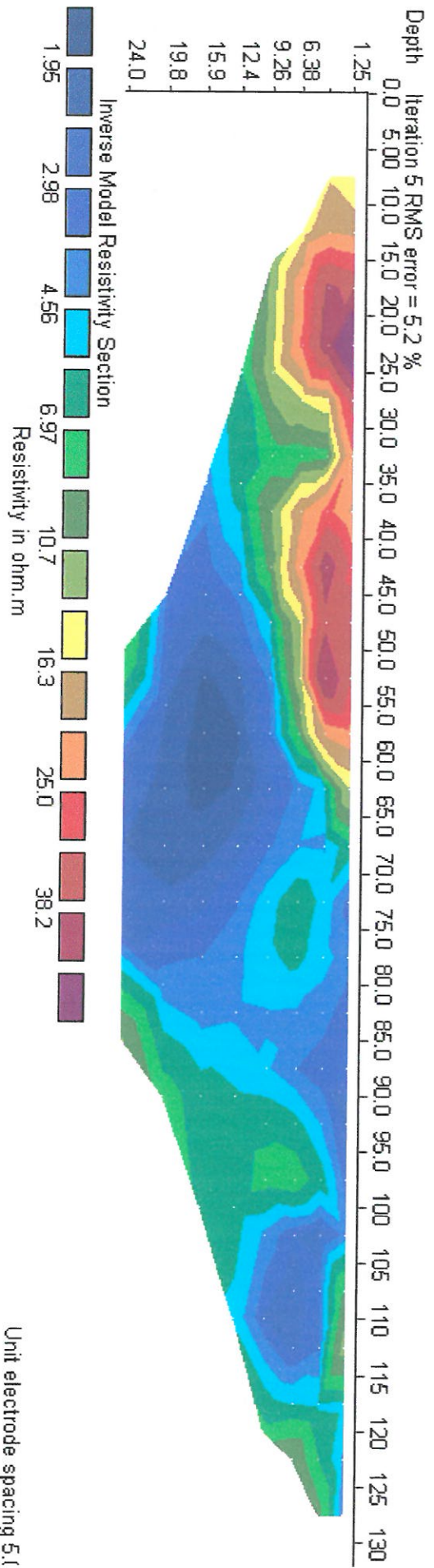


WENSCANDELAS4



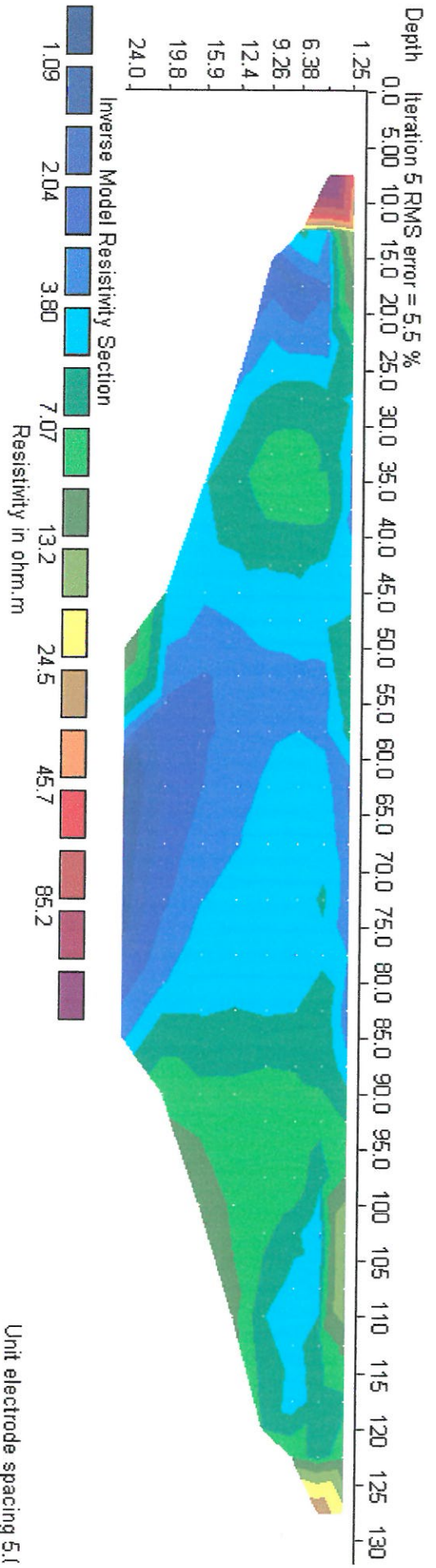
Wen5 candela5

Sting/Swift prg: Wen28

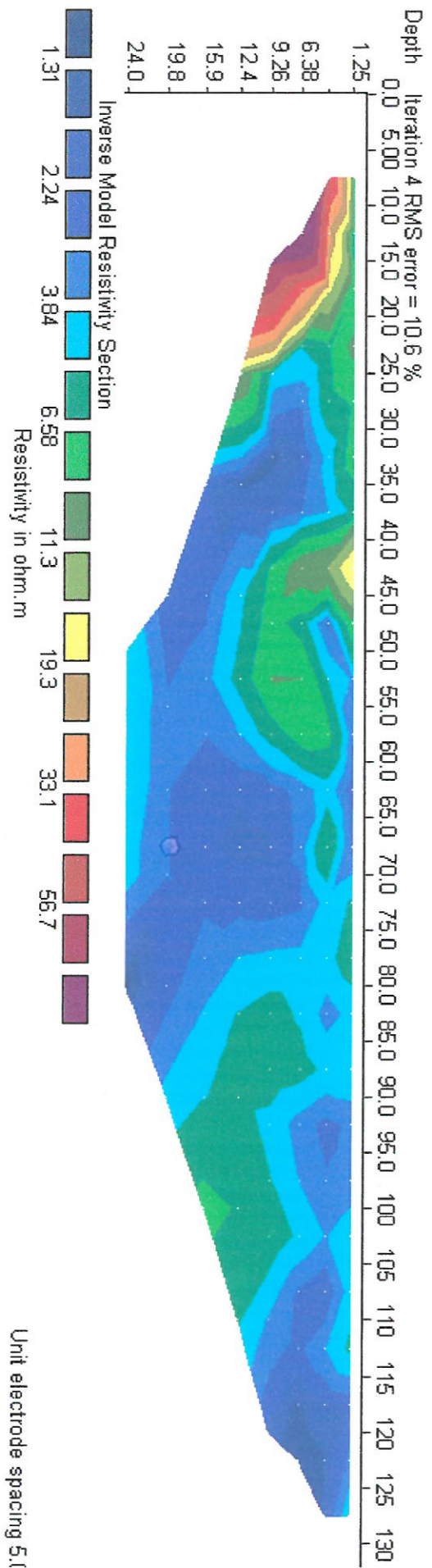


Wen5 candelaS6

Sting/Swift prg: Wen28

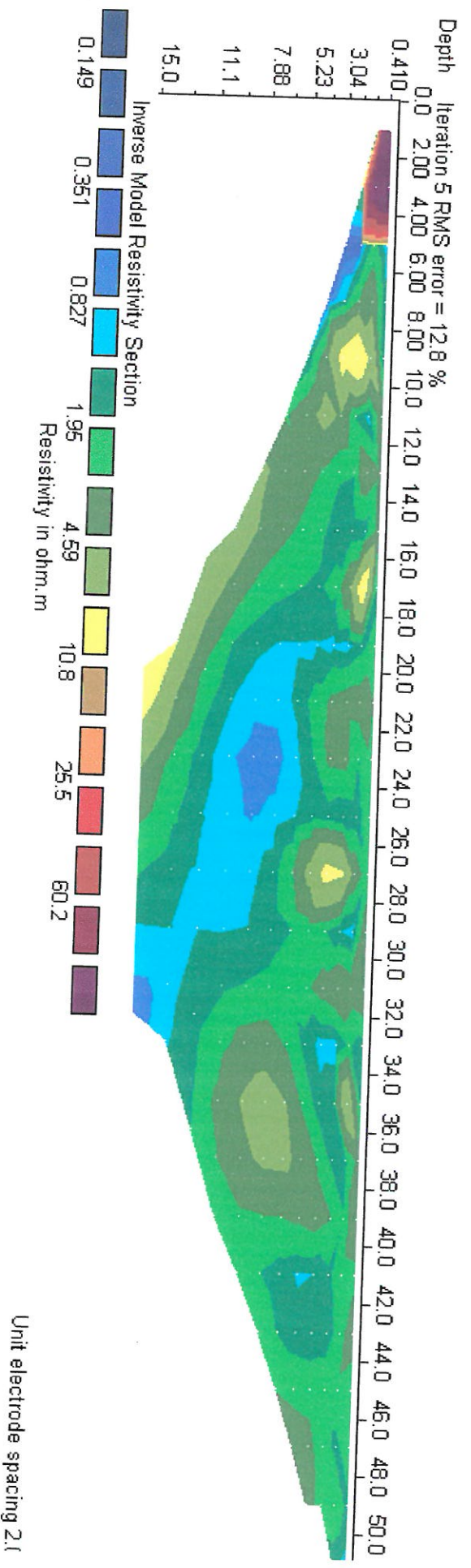


Wen5CandelaS7

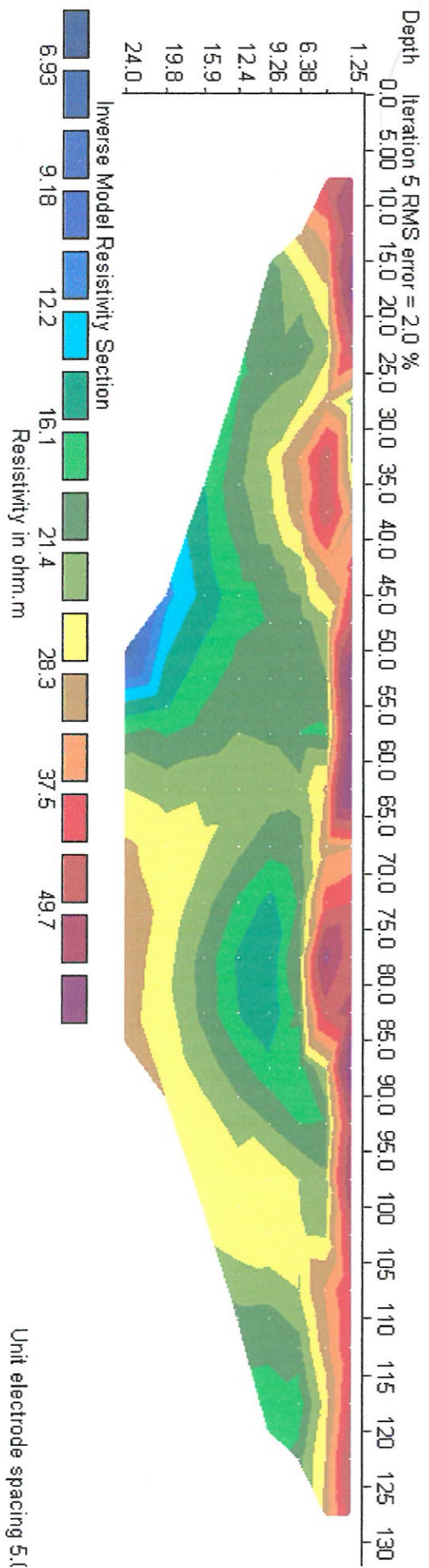


Wen5 CandelaS8

Sting/Swift prg: poltip2

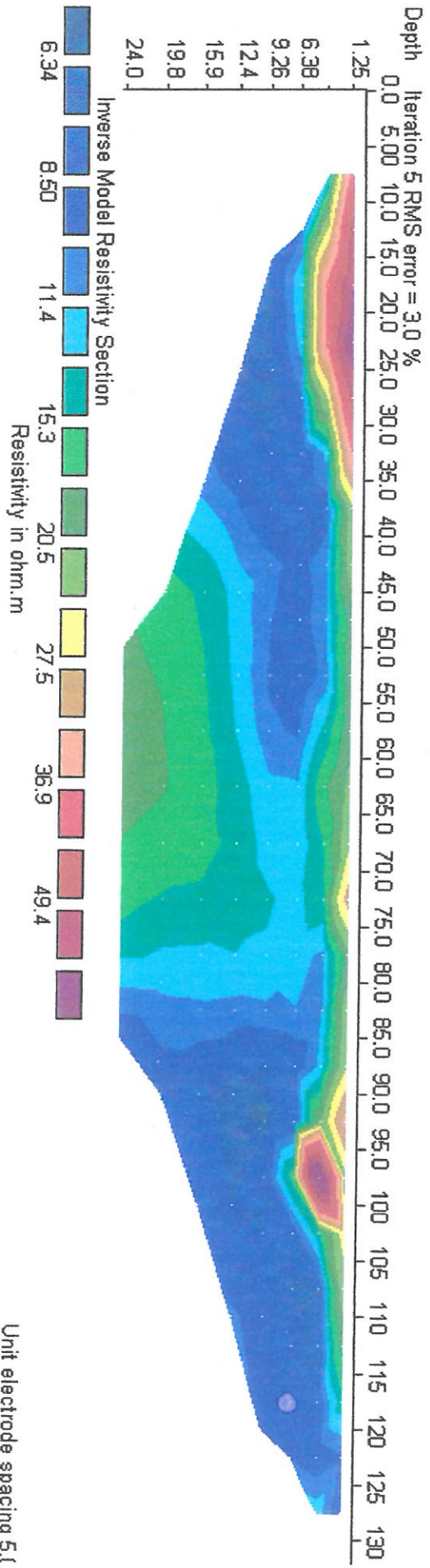


Sting/Swift prg: Wven28



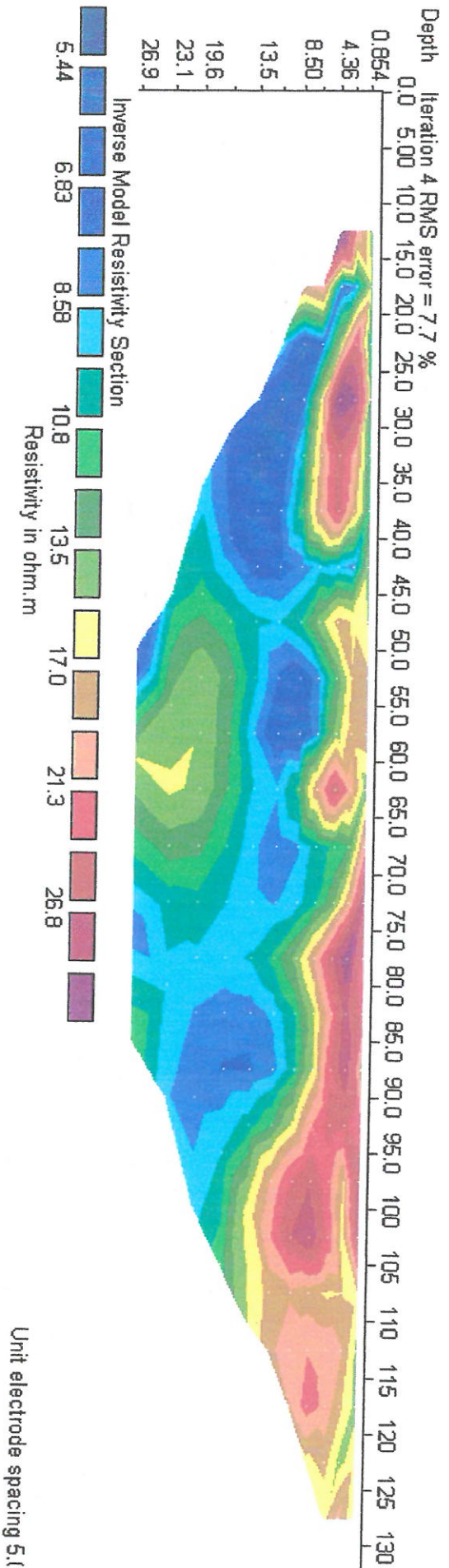
wennerCandela Teta S10

Sting/Swift prg: Wen2B



WenCan Pip1

Sting/Swift prg: Dip28



Dip CAndPp2